



 **Base Flood Elevation study boundary**
 **Proposed Zone AE**
 **Existing Zone A (To Become ZONE AE)**
 **Proposed Zone X**
 **Existing Zone X**

