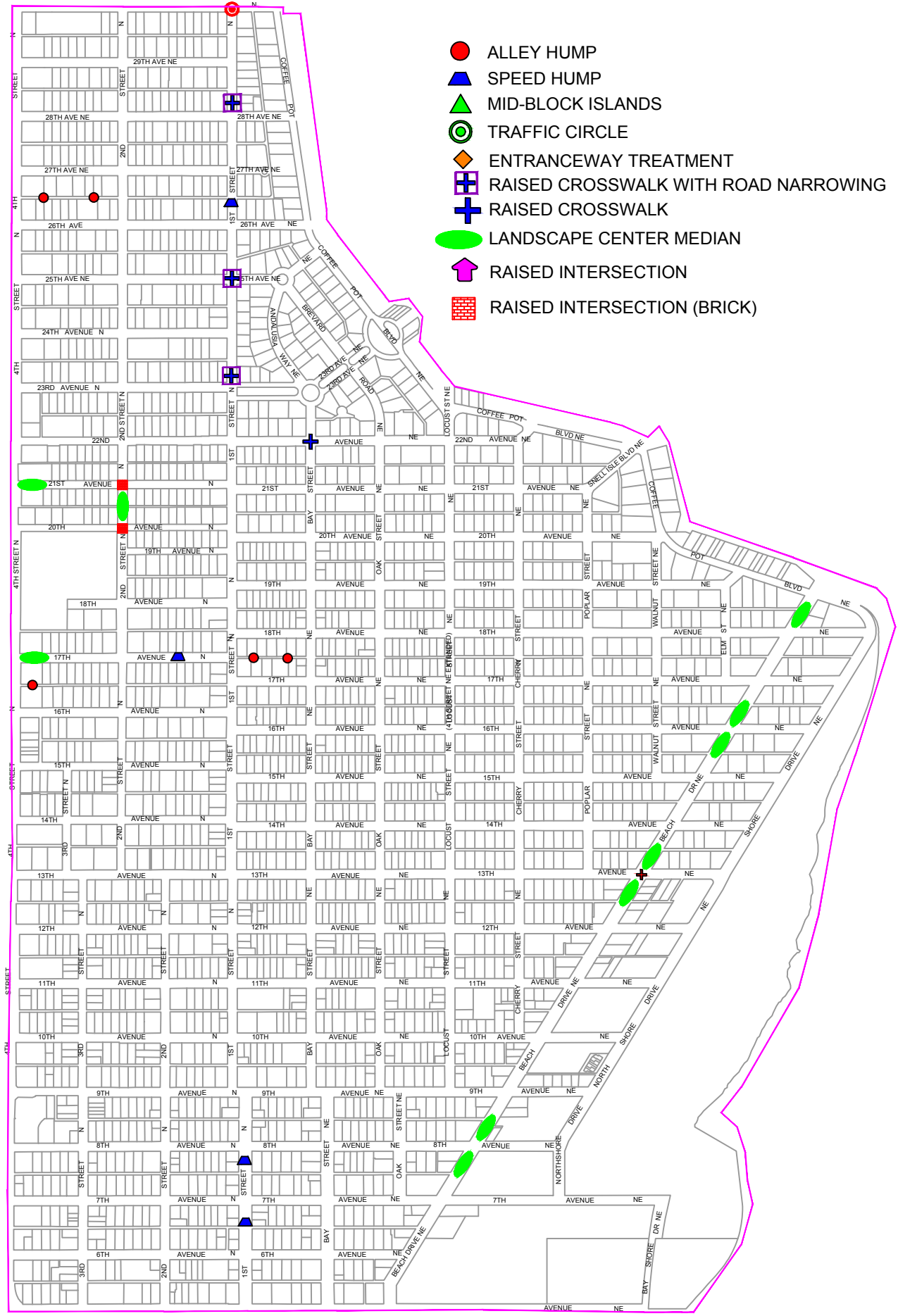













Tue, 16 Apr 2019 - 10:47am I:\Transportation Planning\Neighborhood\Nbrhd Assoc G thru L\Historic Old Northeast\Drawings\TPS-103TP.dwg kg.darby



-  ALLEY HUMP
-  SPEED HUMP
-  MID-BLOCK ISLANDS
-  TRAFFIC CIRCLE
-  ENTRANCEWAY TREATMENT
-  RAISED CROSSWALK WITH ROAD NARROWING
-  RAISED CROSSWALK
-  LANDSCAPE CENTER MEDIAN
-  RAISED INTERSECTION
-  RAISED INTERSECTION (BRICK)

**CITY OF ST PETERSBURG
TRANSPORTATION
& PARKING**



**TITLE:
HISTORIC OLD NORTHEAST
NBRHD ASSOC
TRAFFIC PLAN
(PREVIOUSLY NORTH SHORE)**

DRAWN BY: NANCE	DATE: 22 JUN 00
REV NO: 09	REV DATE: April 16, 2019
APPROVED BY:	DRAWING NO. TPS-103TP